










MAP LEGEND

-  EXISTING TRAIL
-  PROPOSED TRAIL
-  PLANNED TRAIL
-  PROPOSED BICYCLE FRIENDLY ROAD
-  PARKS & OPEN SPACES
-  SCHOOL
-  LIBERTY TOWNSHIP
-  MUNICIPALITY
-  RIVER, PONDS, LAKES

POTENTIAL TRAIL PROJECTS

The potential trail projects are not prioritized but are listed in clockwise order.

- A** **SAWMILL PARKWAY TRAIL NORTH** Proposed 5 mile trail to be constructed in conjunctions with the Sawmill Pkwy. extension. Begins in front of Olentangy Liberty HS and will include the missing piece up to Hyatts Road. Extends to S.R. 42 and connects with future City of Delaware trail system.
- B** **HYATTS ROAD TRAIL** Proposed 3 mile trail to be constructed along Hyatts Rd. Beginning at Sawmill Pkwy and extending east to U.S. 23 (Orange Twp.). Trail would connect to Shale Hollow and Columbus State Campus.
- C** **OLENTANGY RIVER TRAIL NORTH** Proposed 5.4 mile trail that would utilize existing roadways (Chapman & Taggart Roads) and greenspace to complete a connection to the City of Delaware. At the south end potential to utilize the abandoned Orange Road bridge to cross the Olentangy River. Still missing a segment from Orange Road to Highbanks Metro Park.
- D** **CARRIAGE ROAD TRAIL** Proposed 1.8 mile trail that would align with Carriage Road. East/west route that would connect to schools and YMCA. Extend eastern end to connect to Daventry Woods.
- E** **OLENTANGY RIVER TRAIL SOUTH** Proposed route north connecting to the existing Olentangy River Trail in Franklin County. Three routes currently being studied. Connection likely to be built in the next 2-3 years.
- F** **JEWETT ROAD TRAIL** Proposed routes that would connect Powell to the Olentangy River Trail. Two routes proposed; Jewett Road route to run parallel with road.
- G** **JEWETT ROAD ALTERNATE ROUTE** Proposed second route would go further south along Loch Lomond Drive and Manning Parkway.
- H** **NORTHWEST PASSAGE** Proposed trail to connect Library Park with Belmont Place; route would utilize existing roads to connect to Hills Market.
- I** **SAWMILL PARKWAY TRAIL SOUTH** Proposed 1.1 mile route to extend Sawmill Pkwy south to the county line.
- J** **RUTHERFORD TRAIL** Proposed 1.5 mile route to connect residential areas to Sawmill Pkwy on the east & Scioto River Trail on the west. City of Powell potentially to connect to existing trail segments to continue Rutherford trail east to Liberty Rd.
- K** **SCIOTO RIVER TRAIL** Proposed 3.3 mile trail along City of Columbus property bordering the Scioto River west of S.R. 257. Trail to provide connections to Dublin, Columbus Zoo, Powell Road and Home Road.
- L** **HOME ROAD TRAIL** Proposed 4.2 mile east west connector. Connect to Orange Twp trail system to the east and to Concord Twp park to the west. Corridor to connect schools, trails and parks. Provide multi-use trail access to residential corridor in Liberty Twp.
- M** **LIBERTY ROAD TRAIL** Complete missing segments in trail gaps along Liberty. Approximately 1.4 miles to extend to Home Road.
- N** **PARK TRAIL CONNECTOR** Connect South Liberty Park to North Liberty Park

